

Legend:

- Prohibited Area
- Restricted Area
- Danger Area
- Temporary Reserved Airspace (TRA)
- Cross Border Area (CBA)
- Temporary Restricted Area
- North Sea Area Amsterdam (NSAA)
- Low level MIL traffic to / from EHR 4

*** NOTES:**

Danger/Restricted Areas

EHD 49 32800 AMSL as published by NOTAM
 EHD 62 3500 AGL as published by NOTAM
 EHD 63 3500 AGL as published by NOTAM
 EHR 3 36000 AMSL as published by NOTAM
 EHR 4A 41000 AMSL as published by NOTAM
 EHR 9 7900 AGL as published by NOTAM

Temporary Restricted Areas

EHR 16 Prohibited 04 MAY, for time of activity see ENR 5.1
 EHR 17 Prohibited 04 MAY, for time of activity see ENR 5.1
 EHR 18 Prohibited 04 MAY, for time of activity see ENR 5.1
 EHR 19 Prohibited 04 MAY, for time of activity see ENR 5.1
 EHR 20 Prohibited 15 AUG, for time of activity see ENR 5.1
 EHR 22 Prohibited 04 OCT, for time of activity see ENR 5.1

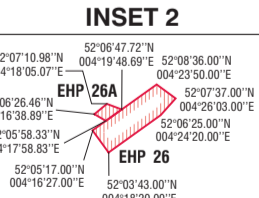
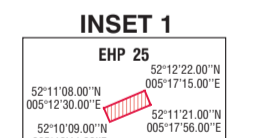
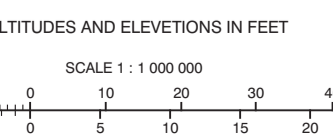
TMAs

NW MIL TMA A,C,D,E From FRI 1600 to SUN 2300 (FRI 1500 to SUN 2200) and during legal holidays classified E up to and including FL 095
 Parts overlapping Schiphol TMA 3/4/5 are excluded

NW MIL TMA B
 NW MIL TMA D
 Parts overlapping CTA South 2 and Schiphol TMA 3/4/5 are excluded

CTAs

AMSTERDAM CTA EAST Lower Limit over Schiphol TMA 1/3/4/5 and NW Milligen TMA E: FL 095
 AMSTERDAM CTA WEST Lower Limit over Schiphol TMA 1 and 6: FL 095
 AMSTERDAM CTA SOUTH 1 Lower Limit over Schiphol TMA 1: FL 095



This airspace area is part of:

- NW MILLIGEN TMA D from 1500 AMSL up to and including FL 095
- MAASTRICHT TMA 1 from FL 095 up to FL 195