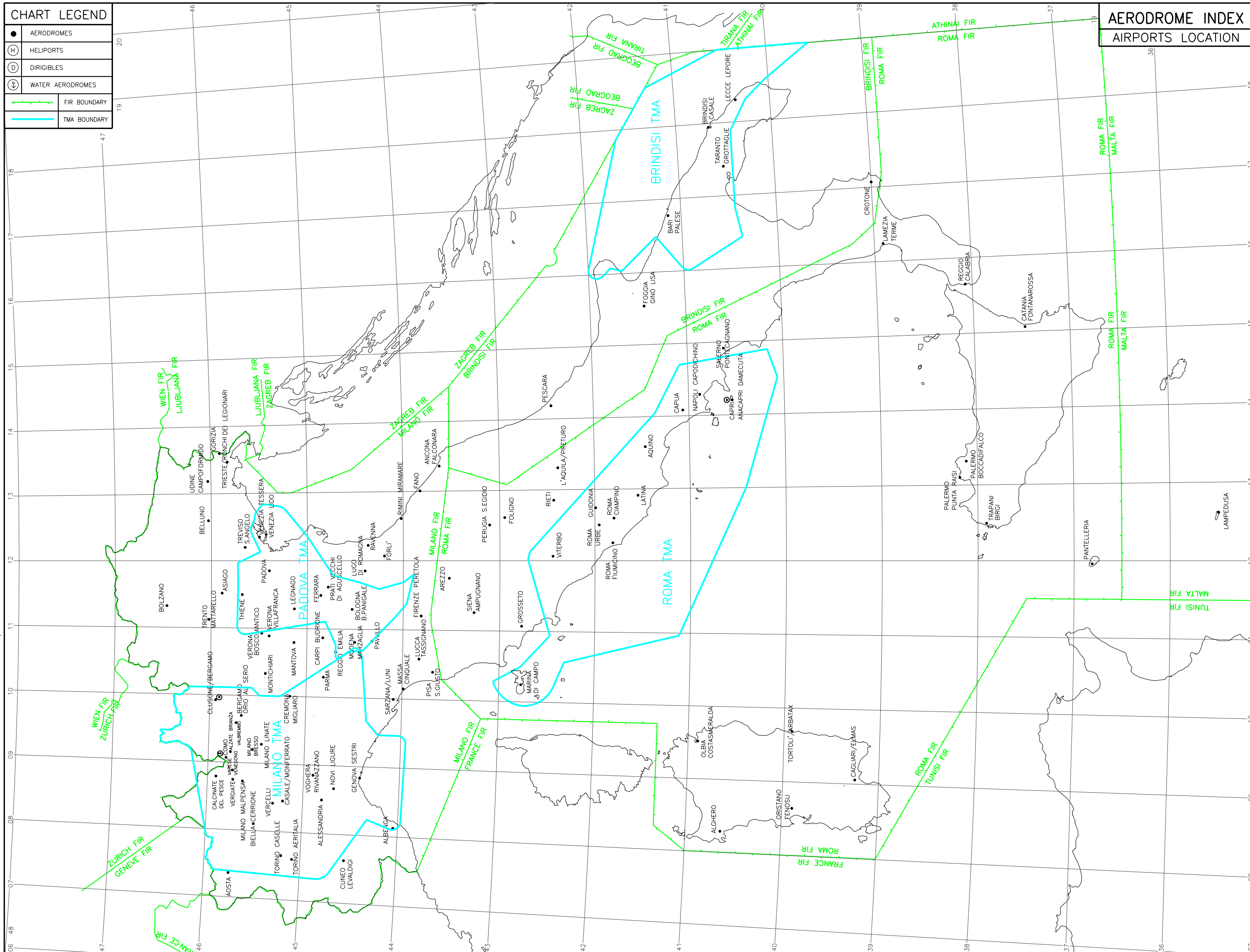


CHART LEGEND	
●	AERODROMES
(H)	HELIPORTS
(D)	DIRIGIBLES
(P)	WATER AERODROMES
—	FIR BOUNDARY
—	TMA BOUNDARY

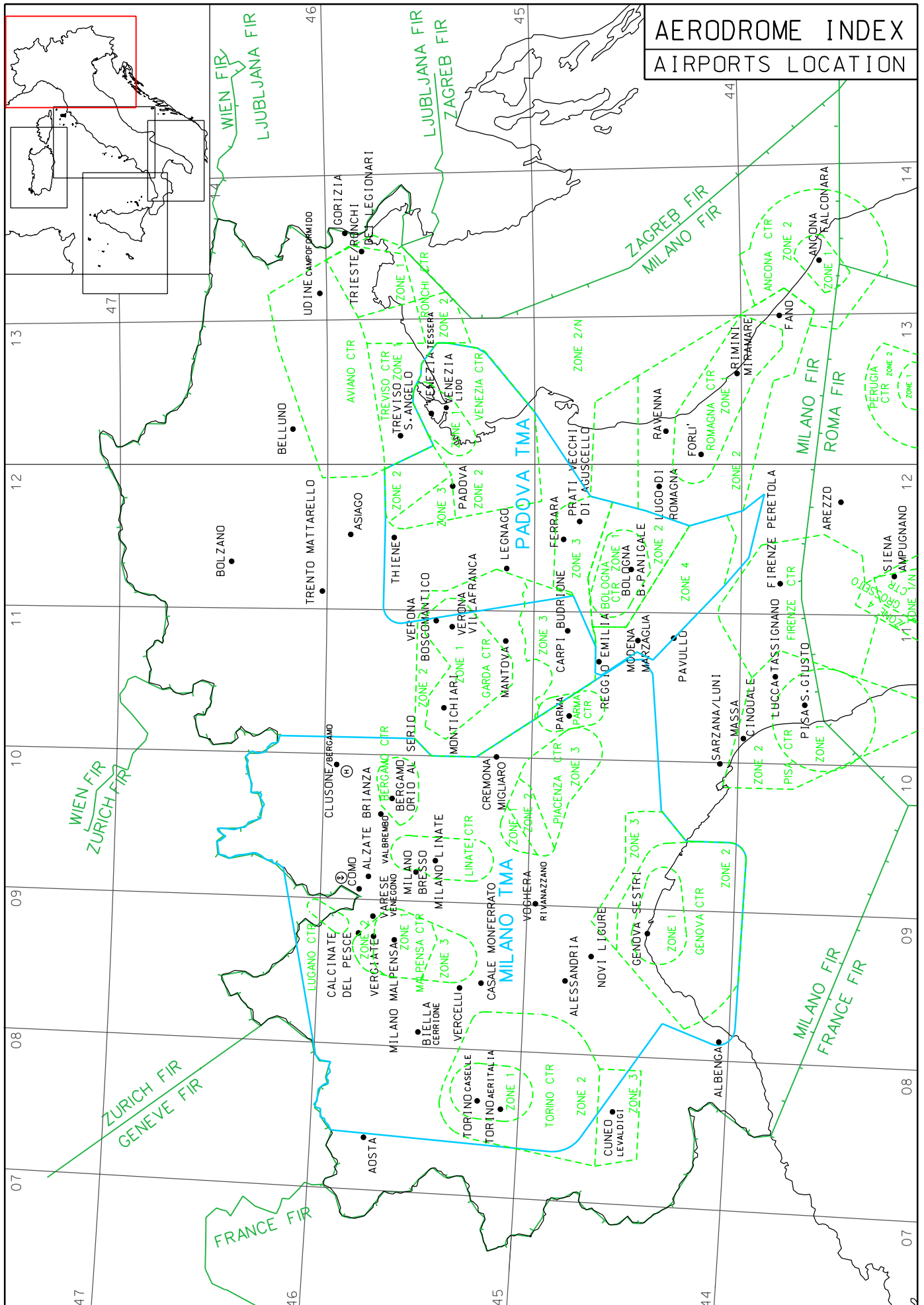
AERODROME INDEX
AIRPORTS LOCATION

CHANGE: NEW CAPRI/ANACAPRI DAMECUTA HELIPORT IMPLEMENTED and PADOVA TMA LIMITS UPDATED



AERODROME INDEX AIRPORTS LOCATION

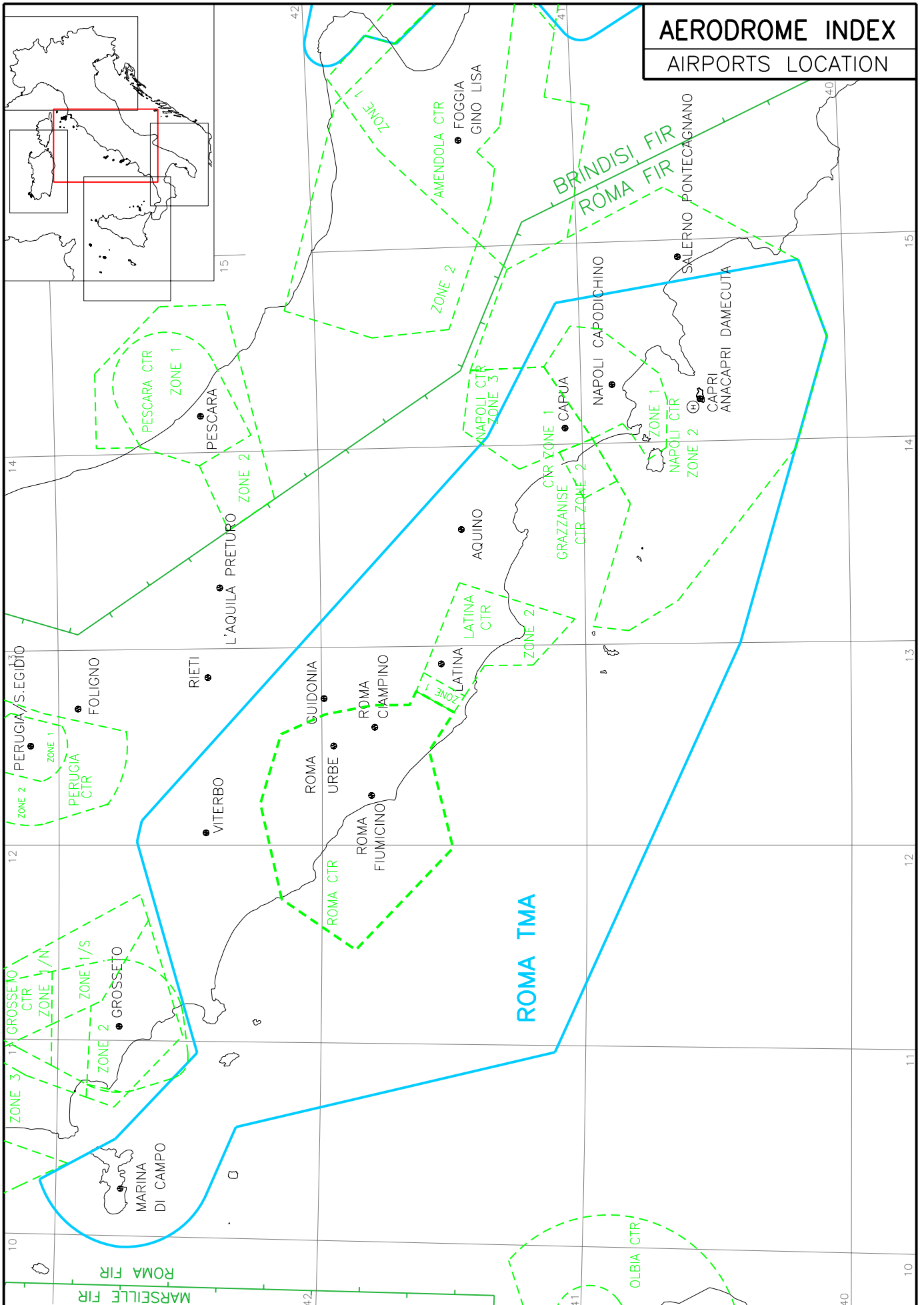
CHANGE: PADOVA TMA and BOLOGNA CTR LIMITS UPDATED



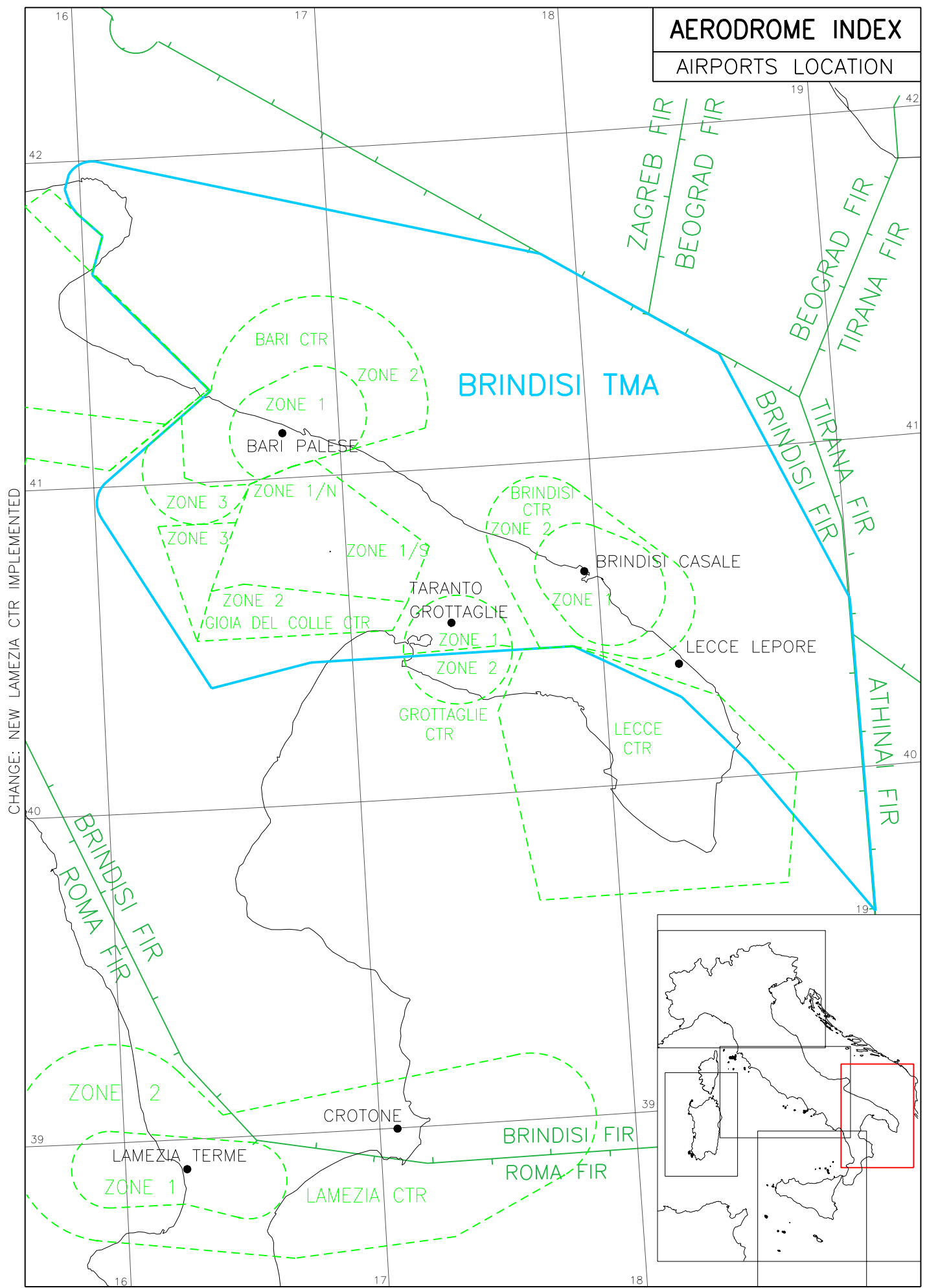
AERODROME INDEX

AIRPORTS LOCATION

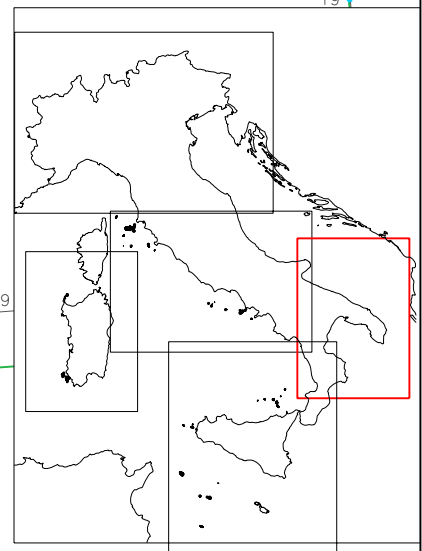
CHANGE: "NAPOLI CTR" LIMITS UPDATED



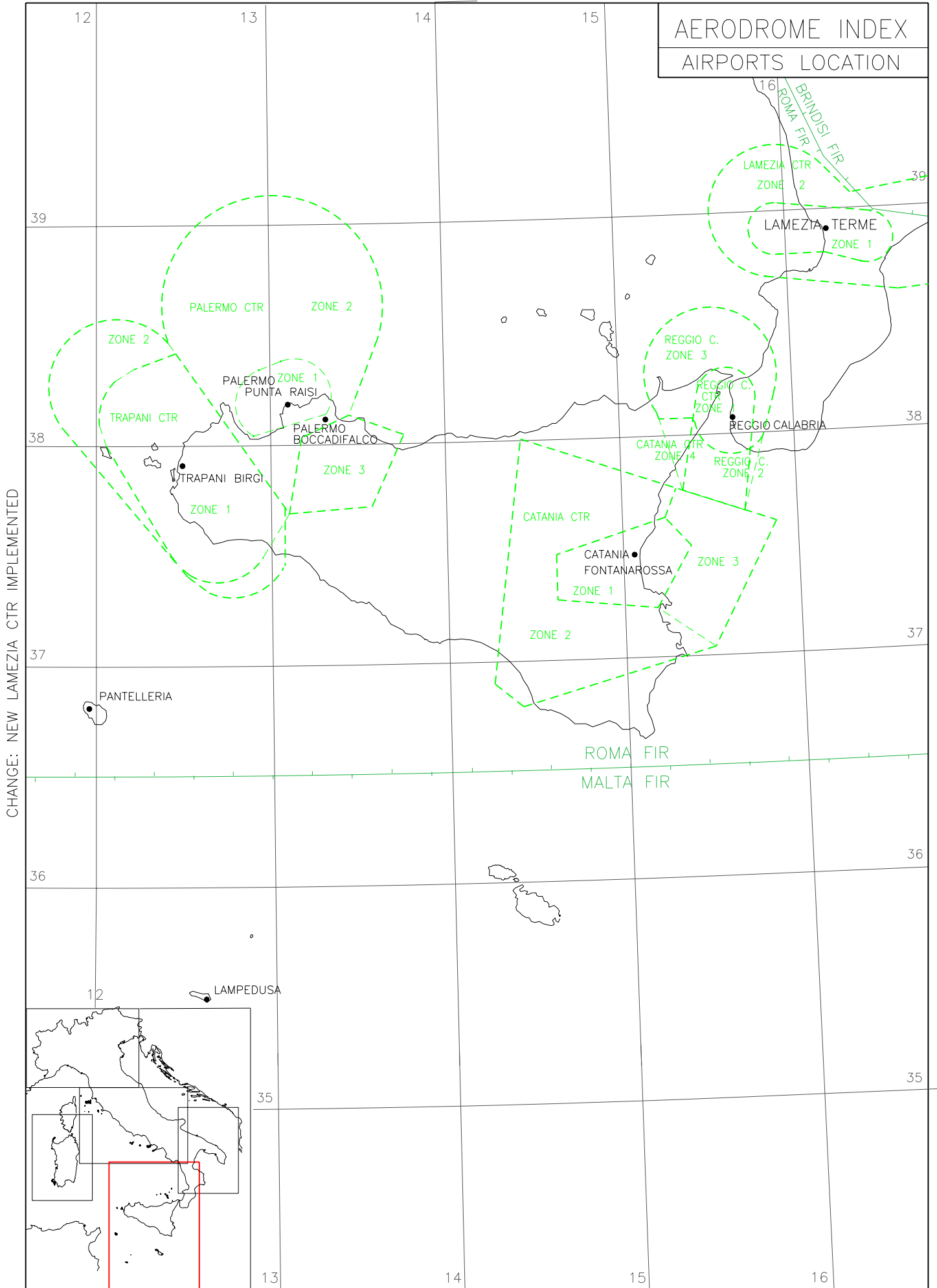
AERODROME INDEX
AIRPORTS LOCATION



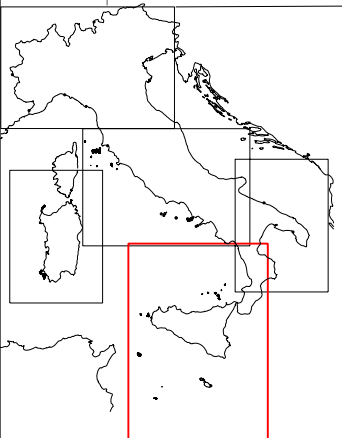
CHANGE: NEW LAMEZIA CTR IMPLEMENTED

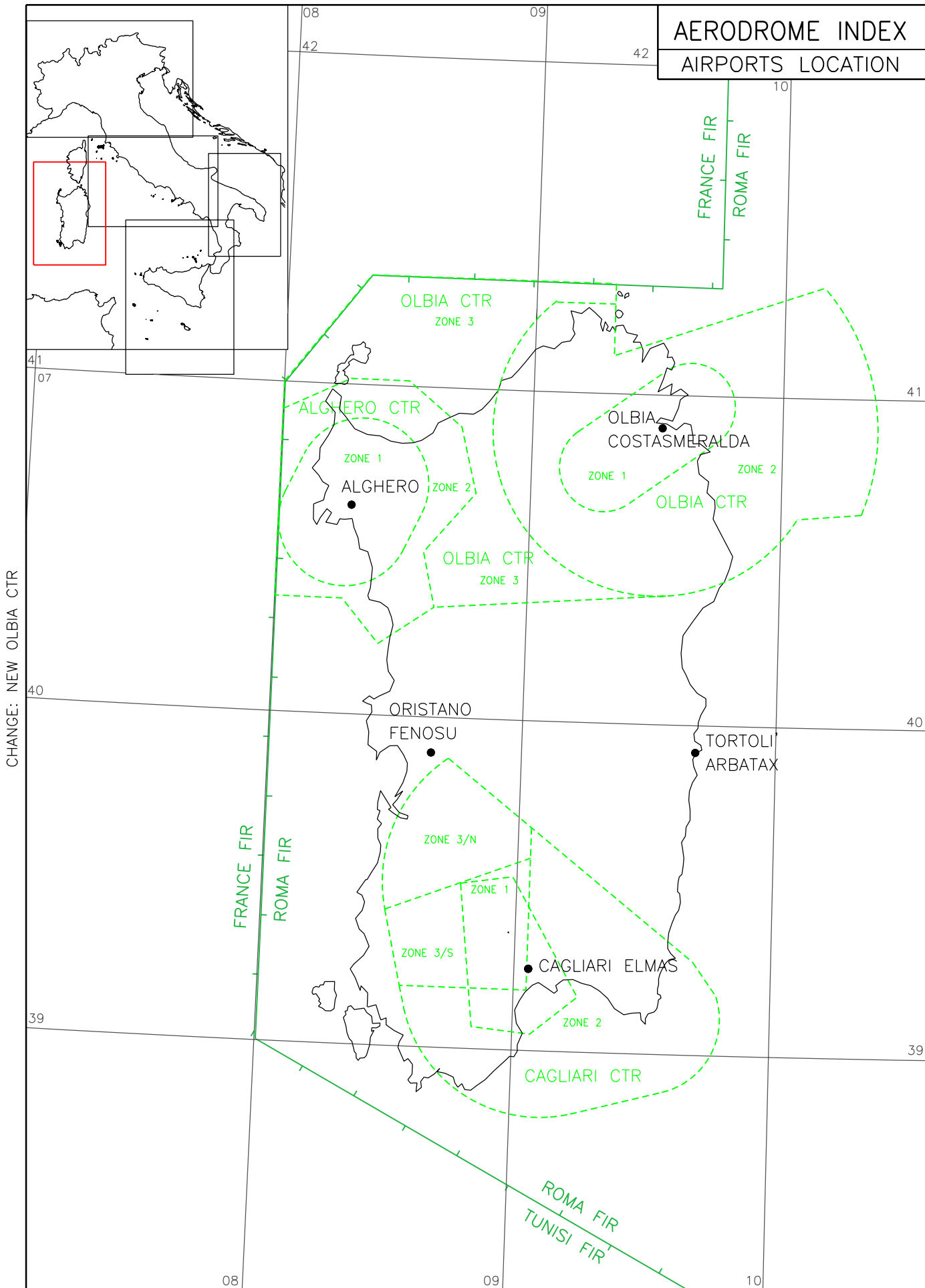


AERODROME INDEX
AIRPORTS LOCATION



CHANGE: NEW LAMEZIA CTR IMPLEMENTED





CHANGE: NEW OLBIA CTR

AERODROME INDEX
AIRPORTS LOCATION